Republic Township Official Zoning Map

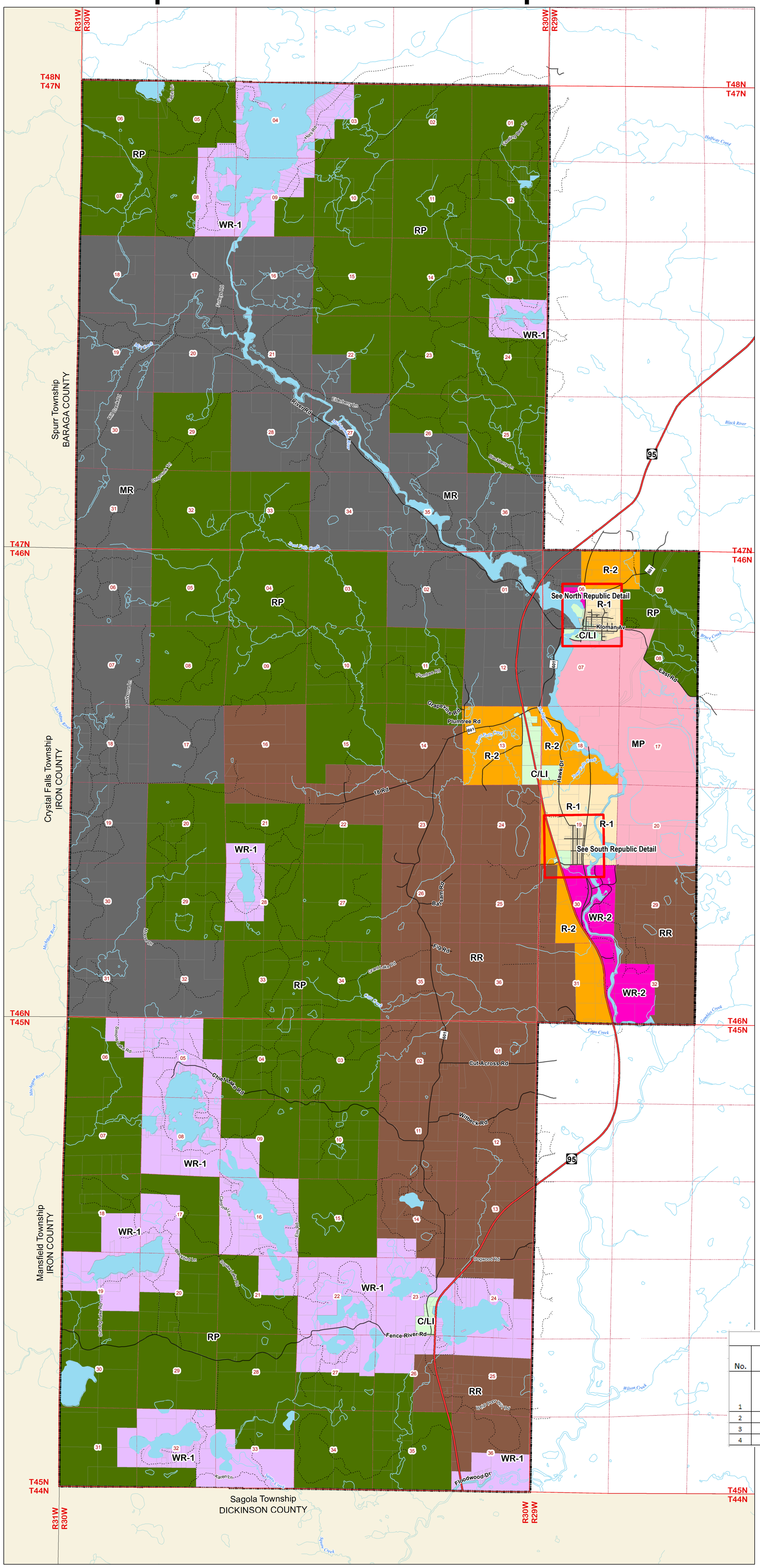

Zoning Districts

- C/LI - Commercial/Light Industrial
- MP - Mineral Production
- MR - Mineral Resource
- R-1 - Residential One
- R-2 - Residential Two
- RP - Resource Production
- RR - Rural Residential
- WR-1 - Waterfront Residential One
- WR-2 - Waterfront Residential Two

Republic Township Zoning Map

Adopted: August 26, 2010

Amended: April 23, 2020

This is to certify that this is the Official Zoning Map for the Township of Republic (Marquette County) as adopted by the Republic Township Board on April 23, 2020.

John Ulrich, Supervisor

Marilyn Brancheau, Clerk

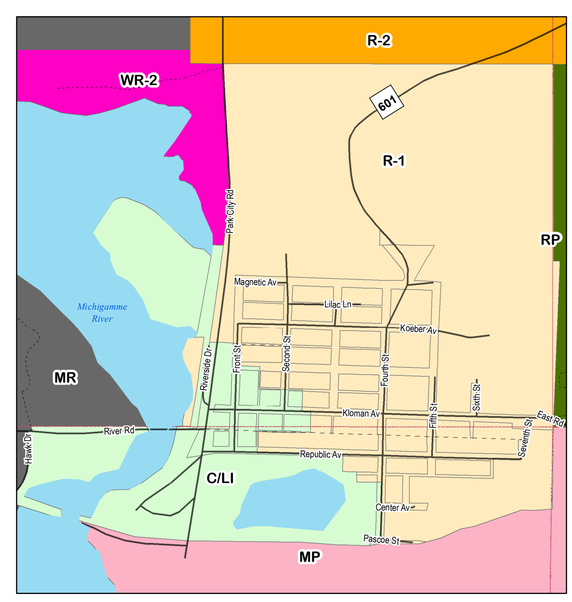

North Republic Detail

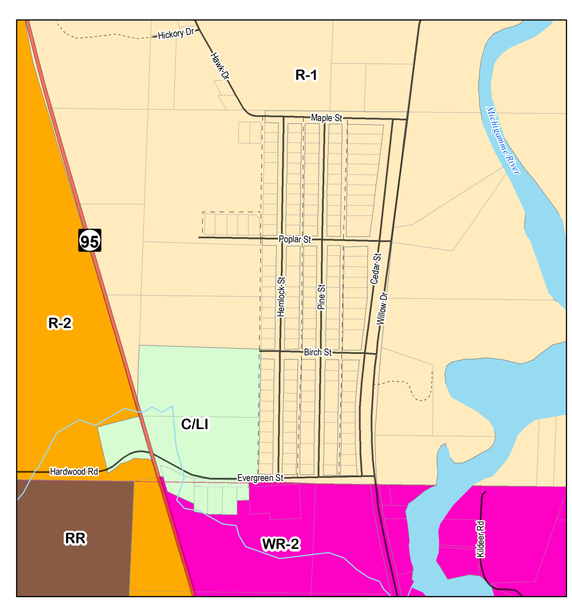

South Republic Detail

- Republic Township
- County Local Road
- County Primary Road
- State Trunkline
- Other Road
- River
- Section Lines

Zoning Map Amendments

No.	Date of Adoption	Zoning District Previous	Zoning District Revised	Location	Map Updated by
1	7/26/2018	MR	WR-2	Sec. 6 T46N-R-29W 52-12-006-013-00, 006-013-10, 006-022-00, 006-023-00, 006-024-00, 006-027-00, 006-028-00, 006-029-00, 006-030-00, 006-031-00, 006-032-00, 006-033-00, 006-034-00, 006-035-00, 006-036-00	Mqt Co Planning
2	4/23/2020	R-2	C/LI	52-12-213-050-00, 213-050-90, 018-012-00	Mqt Co Planning
3					
4					

"The information and data provided herewith has been compiled from various sources, and is used by the County of Marquette for its own general purposes. The County does not warrant or guarantee that this information and data is accurate or current, nor does the County warrant or guarantee that this information and data is fit for any particular use or purpose. More specifically, the County warns that this information and data is not intended to be, and should not be, used to determine individual ownership, lot lines, or lines of occupation with respect to real estate. Any recipient of this information and data should independently verify its accuracy before relying on it for any purpose. The County of Marquette and its officers, agents, employees, boards, and commissions shall not be liable for any inaccuracy or omission in this information and data."

Prepared by Marquette County Resource Management and Development Department under the direction of the Republic Township Zoning Department for the Republic Township Board.

Printed on 8.25.20